




See More Online

KFB: Key Facts For Buyers

A Guide to This Property & the Local Area

Friday 04th July 2025



242, CRAWLEY ROAD, HORSHAM, RH12 4HE

At Home Estate And Lettings Agency

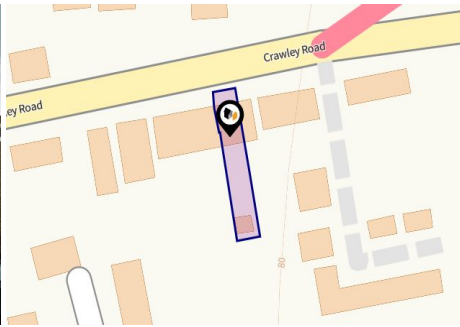
35 Carfax, Horsham, West Sussex, RH12 1EE

01403 886288

Alex.Bethell@athomeestates.co.uk

www.athomeestates.co.uk





Property

Type:	Semi-Detached
Bedrooms:	3
Plot Area:	0.09 acres
Council Tax :	Band D
Annual Estimate:	£2,322
Title Number:	WSX167054
UPRN:	100061808410


Last Sold Date:	05/06/2008
Last Sold Price:	£250,000
Tenure:	Freehold

Local Area

Local Authority:	West sussex
Conservation Area:	No
Flood Risk:	
● Rivers & Seas	Very low
● Surface Water	Very low

Estimated Broadband Speeds

(Standard - Superfast - Ultrafast)

8	80	10000
mb/s	mb/s	mb/s
		

Mobile Coverage:

(based on calls indoors)



Satellite/Fibre TV Availability:



Planning History This Address

Planning records for: **242, Crawley Road, Horsham, RH12 4HE**

Reference - DC/15/0369	
Decision:	Decided
Date:	16th February 2015
Description:	Rear single storey extension

Reference - Horsham/DC/15/0369	
Decision:	Decided
Date:	16th February 2015
Description:	Rear single storey extension







242, CRAWLEY ROAD, HORSHAM, RH12 4HE

Crawley Road, RH13

Approximate Gross Internal Area = 113 sq m / 1217 sq ft



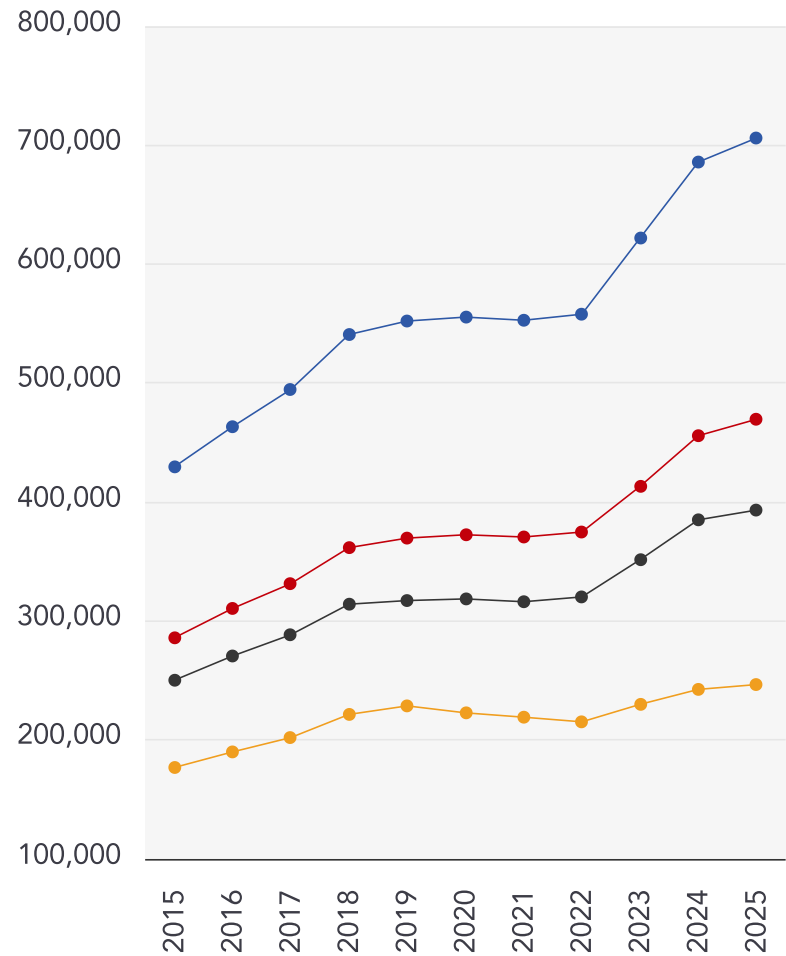
This floor plan is for representation purposes only as defined by the RICS code of Measuring Practice (and IPMS where requested) and should be used as such by any prospective purchaser. Whilst every attempt has been made to ensure the accuracy contained here, the measurement of doors, windows and rooms is approximate and no responsibility is taken for any error, omission or mis-statement. Specifically no guarantee is given on the total area of the property if quoted on the plan. Any figure provided is for guidance only and should not be used for valuation purposes.

Copyright Within Walls. 2025 - Produced for At Home

Market

House Price Statistics

10 Year History of Average House Prices by Property Type in RH12



Detached

+64.34%

Semi-Detached

+64.26%

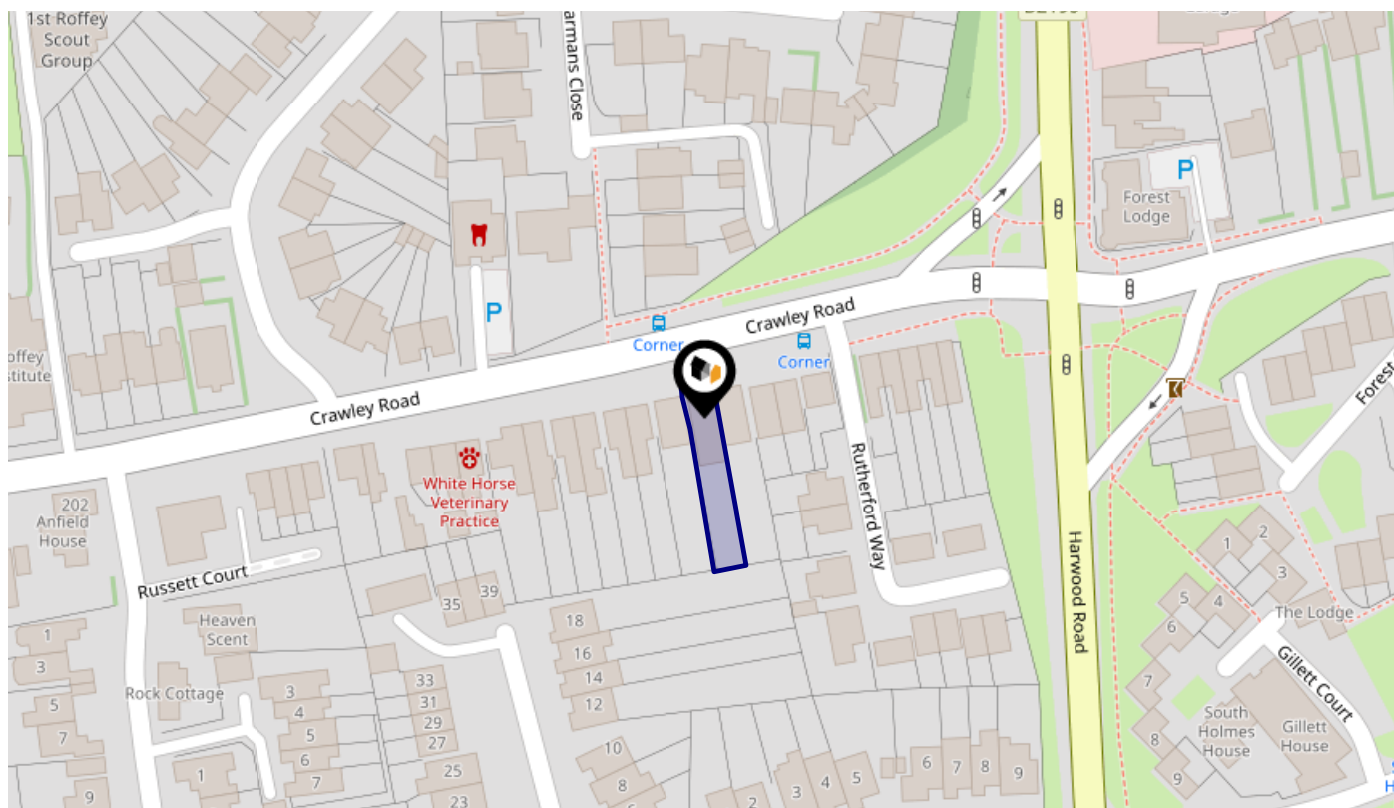
Terraced

+57.16%

Flat

+39.41%

This map displays the noise levels from nearby network rail and HS1 railway routes that affect this property...



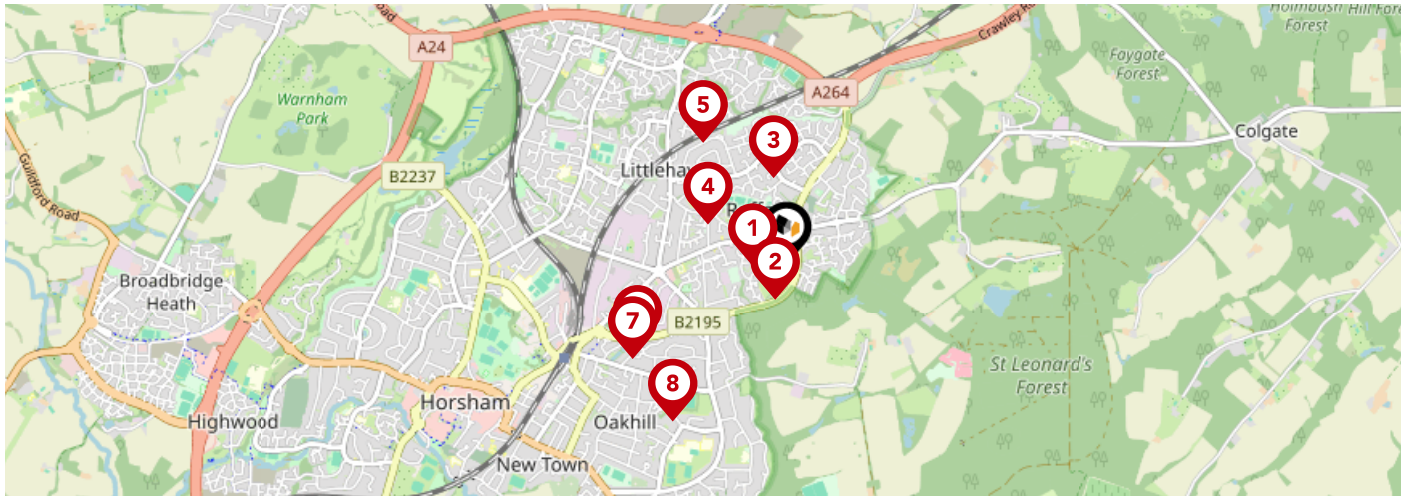
Rail Noise Data

This data indicates the level of noise according to the strategic noise mapping of rail sources within areas with a population of at least 100,000 people (agglomerations) and along Network Rail and HS1 traffic routes.

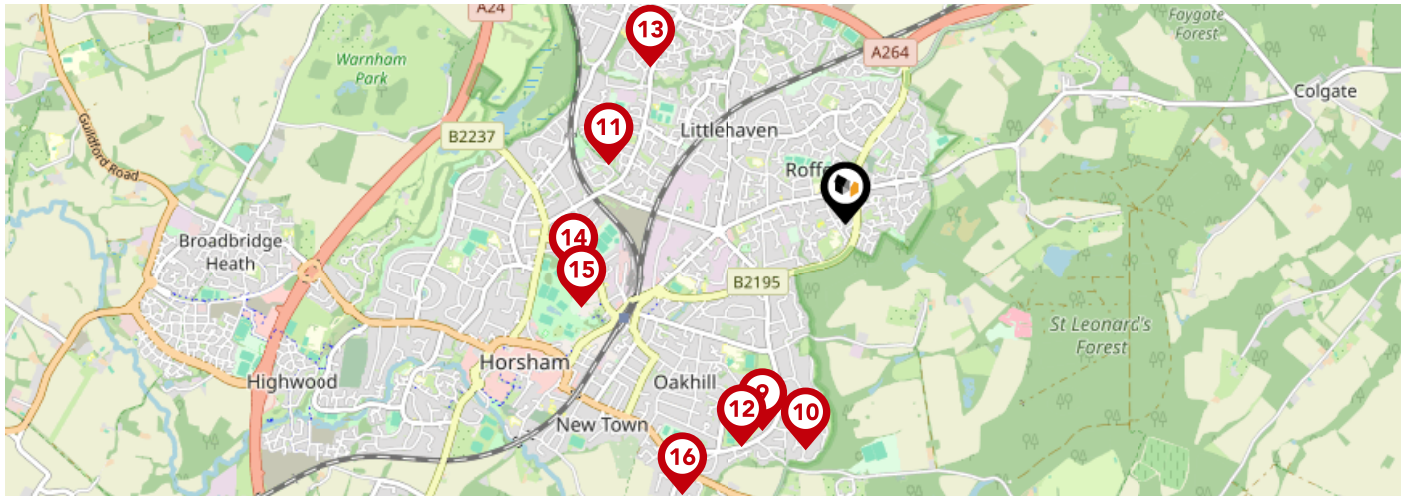
The data indicates the annual average noise levels for the 16-hour period between 0700 - 2300.









Noise levels are modelled on a 10m grid at a receptor height of 4m above ground, polygons are then produced by merging neighbouring cells within the following noise classes:

5		75.0+ dB	■
4		70.0-74.9 dB	■
3		65.0-69.9 dB	■
2		60.0-64.9 dB	■
1		55.0-59.9 dB	■



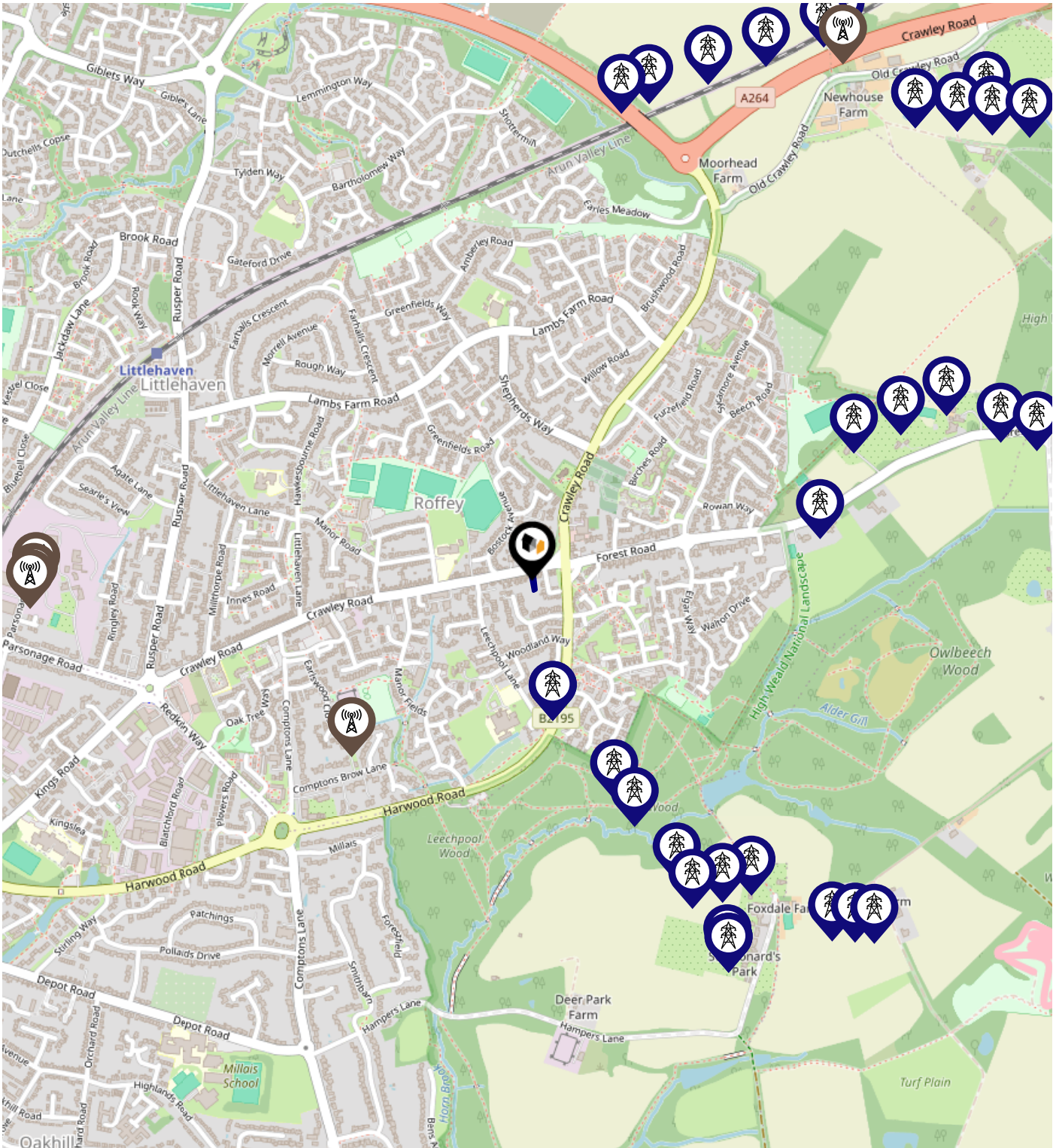
		Nursery	Primary	Secondary	College	Private
1	Northolmes Junior School, Horsham Ofsted Rating: Good Pupils: 168 Distance:0.16	<input type="checkbox"/>	<input checked="" type="checkbox"/>	<input type="checkbox"/>	<input type="checkbox"/>	<input type="checkbox"/>
2	Leechpool Primary School Ofsted Rating: Good Pupils: 417 Distance:0.17	<input type="checkbox"/>	<input checked="" type="checkbox"/>	<input type="checkbox"/>	<input type="checkbox"/>	<input type="checkbox"/>
3	St Robert Southwell Catholic Primary School, Horsham Ofsted Rating: Good Pupils:0 Distance:0.41	<input type="checkbox"/>	<input checked="" type="checkbox"/>	<input type="checkbox"/>	<input type="checkbox"/>	<input type="checkbox"/>
4	Littlehaven Infant School Ofsted Rating: Good Pupils: 93 Distance:0.41	<input type="checkbox"/>	<input checked="" type="checkbox"/>	<input type="checkbox"/>	<input type="checkbox"/>	<input type="checkbox"/>
5	All Saints CofE Primary School, Horsham Ofsted Rating: Good Pupils: 201 Distance:0.69	<input type="checkbox"/>	<input checked="" type="checkbox"/>	<input type="checkbox"/>	<input type="checkbox"/>	<input type="checkbox"/>
6	Kingslea Primary School Ofsted Rating: Good Pupils: 429 Distance:0.79	<input type="checkbox"/>	<input checked="" type="checkbox"/>	<input type="checkbox"/>	<input type="checkbox"/>	<input type="checkbox"/>
7	Horsham Nursery School Ofsted Rating: Good Pupils: 142 Distance:0.84	<input checked="" type="checkbox"/>	<input type="checkbox"/>	<input type="checkbox"/>	<input type="checkbox"/>	<input type="checkbox"/>
8	Millais School Ofsted Rating: Good Pupils: 1194 Distance:0.9	<input type="checkbox"/>	<input type="checkbox"/>	<input checked="" type="checkbox"/>	<input type="checkbox"/>	<input type="checkbox"/>





		Nursery	Primary	Secondary	College	Private
	Queen Elizabeth II Silver Jubilee School, Horsham Ofsted Rating: Outstanding Pupils: 134 Distance:1.04	<input type="checkbox"/>	<input type="checkbox"/>	<input checked="" type="checkbox"/>	<input type="checkbox"/>	<input type="checkbox"/>
	Heron Way Primary School Ofsted Rating: Outstanding Pupils: 418 Distance:1.07	<input type="checkbox"/>	<input checked="" type="checkbox"/>	<input type="checkbox"/>	<input type="checkbox"/>	<input type="checkbox"/>
	North Heath Community Primary School Ofsted Rating: Good Pupils: 398 Distance:1.14	<input type="checkbox"/>	<input checked="" type="checkbox"/>	<input type="checkbox"/>	<input type="checkbox"/>	<input type="checkbox"/>
	The Forest School Ofsted Rating: Good Pupils: 1039 Distance:1.14	<input type="checkbox"/>	<input type="checkbox"/>	<input checked="" type="checkbox"/>	<input type="checkbox"/>	<input type="checkbox"/>
	Holbrook Primary School Ofsted Rating: Good Pupils: 415 Distance:1.17	<input type="checkbox"/>	<input checked="" type="checkbox"/>	<input type="checkbox"/>	<input type="checkbox"/>	<input type="checkbox"/>
	The College of Richard Collyer In Horsham Ofsted Rating: Good Pupils:0 Distance:1.29	<input type="checkbox"/>	<input type="checkbox"/>	<input checked="" type="checkbox"/>	<input type="checkbox"/>	<input type="checkbox"/>
	Bohunt Horsham Ofsted Rating: Good Pupils: 966 Distance:1.29	<input type="checkbox"/>	<input checked="" type="checkbox"/>	<input checked="" type="checkbox"/>	<input type="checkbox"/>	<input type="checkbox"/>
	Littlehaven Educational Trust Ofsted Rating: Not Rated Pupils:0 Distance:1.47	<input type="checkbox"/>	<input type="checkbox"/>	<input checked="" type="checkbox"/>	<input type="checkbox"/>	<input type="checkbox"/>

Local Area

Masts & Pylons

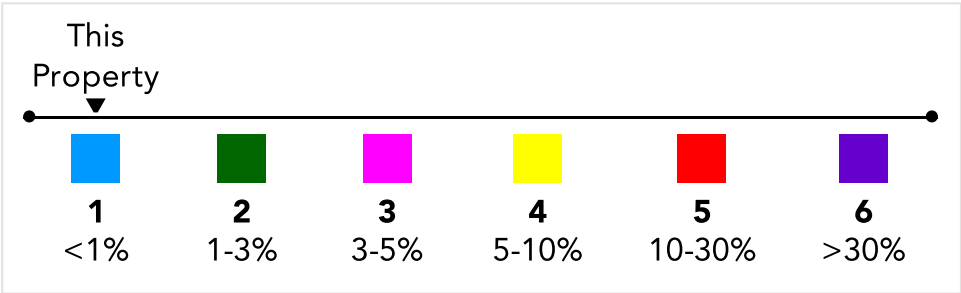
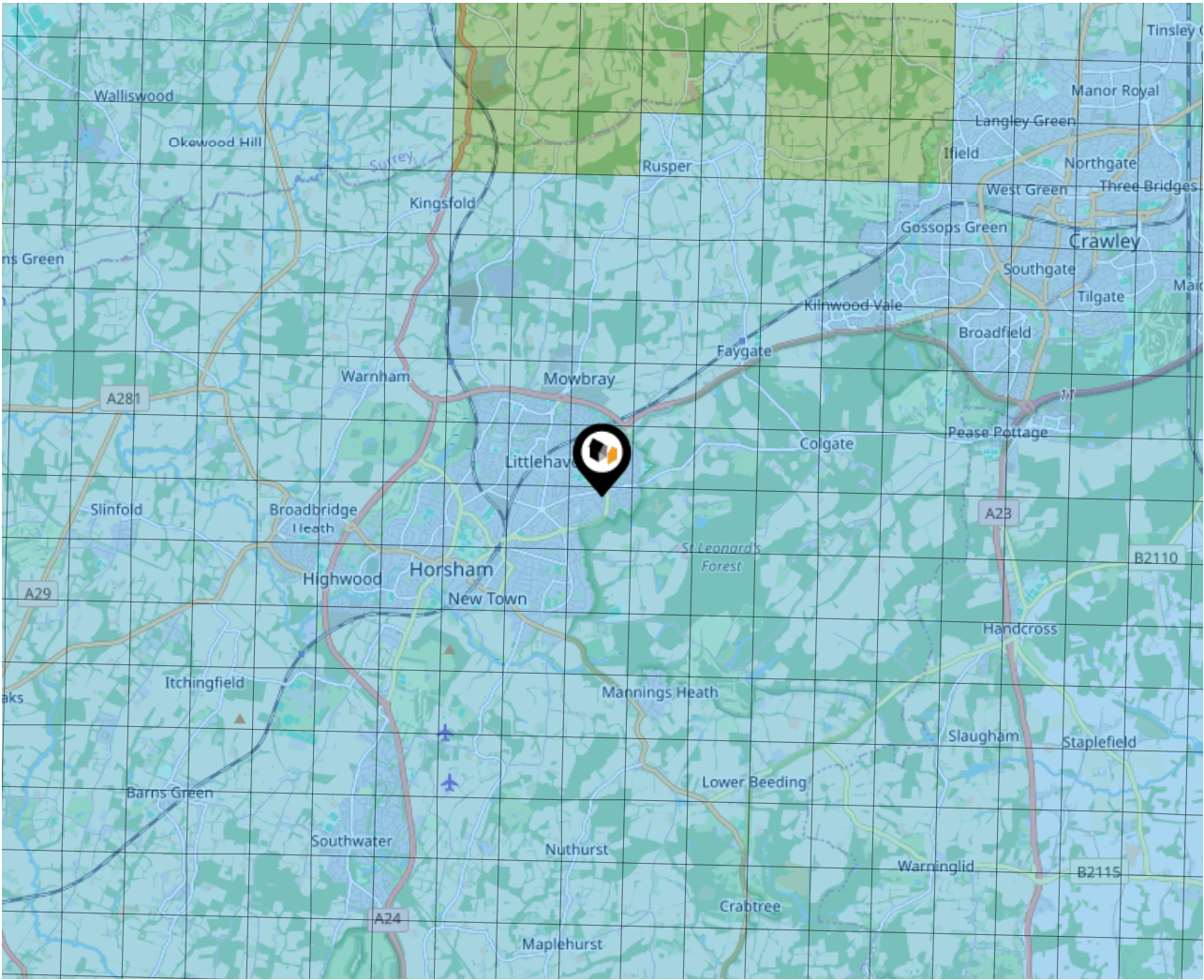


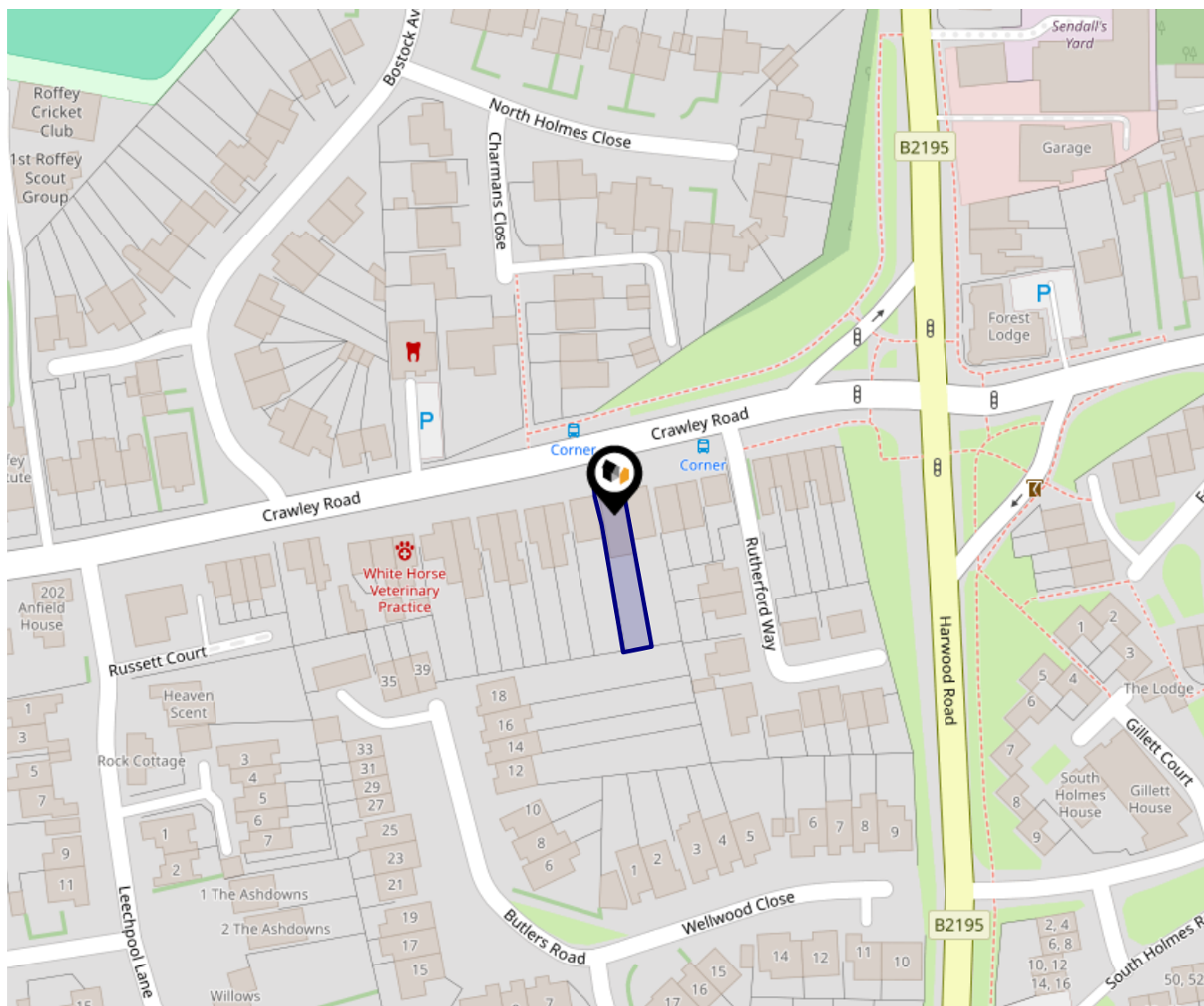
Key:

-  Power Pylons
-  Communication Masts

What is Radon?

Radon is a natural radioactive gas, which enters buildings from the ground. Exposure to high concentrations increases the risk of lung cancer. The UK Health Security Agency (UKHSA) recommends that radon levels should be reduced in homes where the annual average is at or above 200 becquerels per cubic metre (200 Bq/m³).





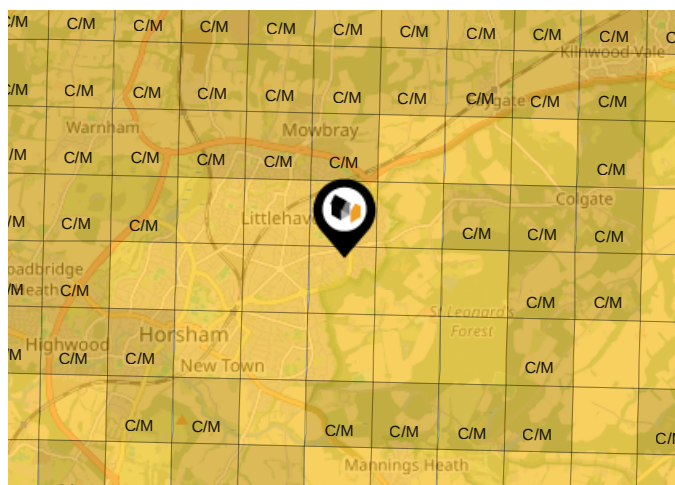
This data indicates the level of noise according to the strategic noise mapping of road sources within areas with a population of at least 100,000 people (agglomerations) and along major traffic routes. This indicates a 24 hour annual average noise level with separate weightings for the evening and night periods.

Noise levels are modelled on a 10m grid at a receptor height of 4m above ground, polygons are then produced by merging neighbouring cells within the following noise classes:

- 75.0+ dB
- 70.0-74.9 dB
- 65.0-69.9 dB
- 60.0-64.9 dB
- 55.0-59.9 dB

Ground Composition for this Address (Surrounding square kilometer zone around property)

Carbon Content:	NONE	Soil Texture:	SANDY LOAM TO LOAM
Parent Material Grain:	ARGILLIC - ARENACEOUS	Soil Depth:	DEEP-INTERMEDIATE
Soil Group:	MEDIUM TO LIGHT(SILTY) TO HEAVY		

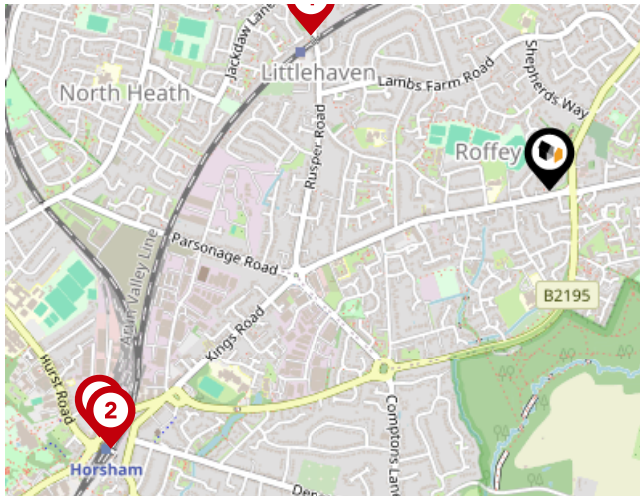


Primary Classifications (Most Common Clay Types)

C/M	Claystone / Mudstone
FPC,S	Floodplain Clay, Sand / Gravel
FC,S	Fluvial Clays & Silts
FC,S,G	Fluvial Clays, Silts, Sands & Gravel
PM/EC	Prequaternary Marine / Estuarine Clay / Silt
QM/EC	Quaternary Marine / Estuarine Clay / Silt
RC	Residual Clay
RC/LL	Residual Clay & Loamy Loess
RC,S	River Clay & Silt
RC,FS	Riverine Clay & Floodplain Sands and Gravel
RC,FL	Riverine Clay & Fluvial Sands and Gravel
TC	Terrace Clay
TC/LL	Terrace Clay & Loamy Loess

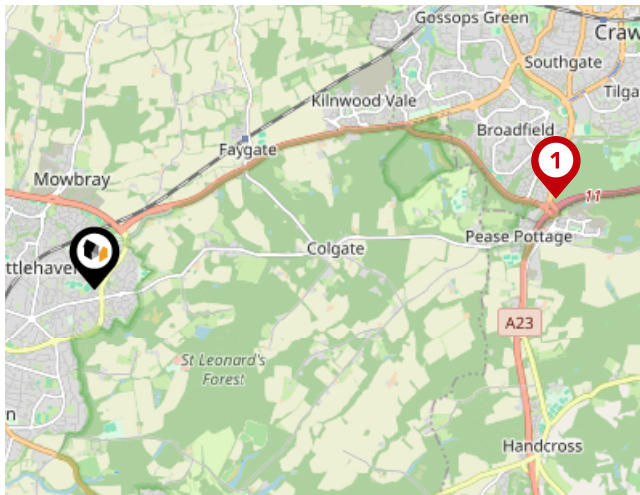
Area

Transport (National)



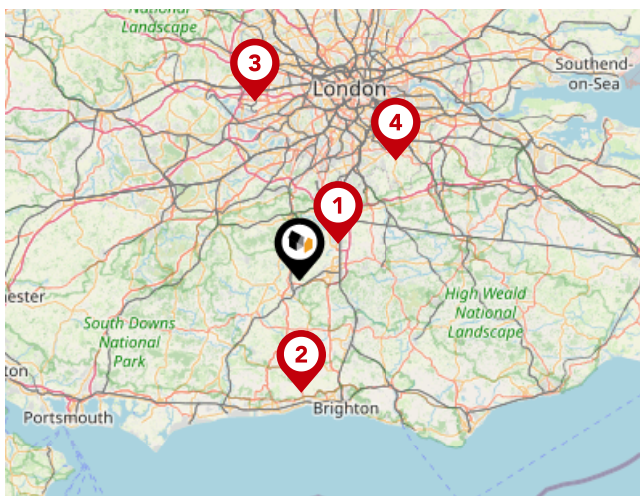
National Rail Stations

Pin	Name	Distance
1	Littlehaven Rail Station	0.66 miles
2	Horsham Rail Station	1.19 miles
3	Horsham Rail Station	1.2 miles



Trunk Roads/Motorways

Pin	Name	Distance
1	M23 J11	4.38 miles
2	M23 J10A	6.91 miles
3	M23 J10	7.82 miles
4	M23 J9A	8.51 miles
5	M23 J9	9.09 miles

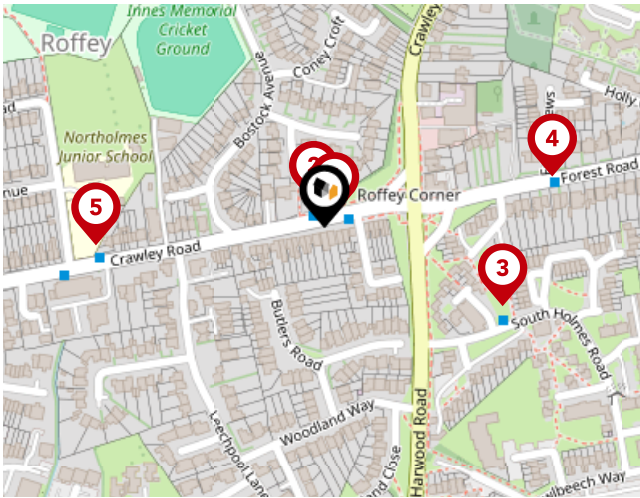


Airports/Helipads

Pin	Name	Distance
1	Gatwick Airport	8.03 miles
2	Shoreham-by-Sea	16.7 miles
3	Heathrow Airport Terminal 4	27.48 miles
4	Leaves Green	22.84 miles

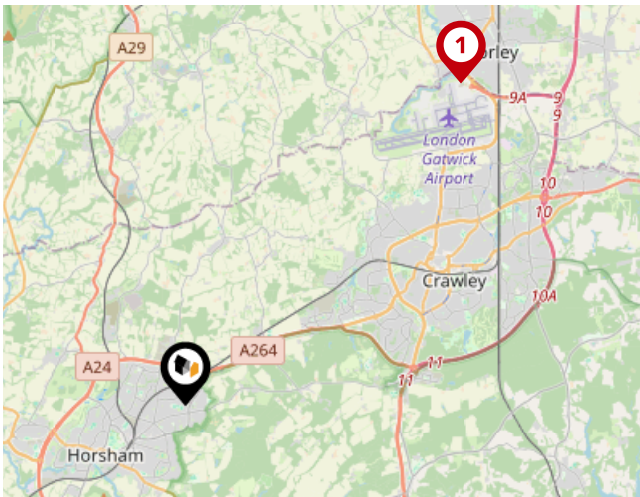
Area

Transport (Local)



Bus Stops/Stations

Pin	Name	Distance
1	Corner	0.01 miles
2	Corner	0.02 miles
3	Gillett Court	0.11 miles
4	Forest Close	0.14 miles
5	Leith View Road	0.13 miles



Local Connections

Pin	Name	Distance
1	Gatwick North Terminal Shuttle Station	7.89 miles



At Home Estate And Lettings Agency

The estate agency market has moved to buyers being online and so to get the best possible price for your home, you need an estate agency that is specifically geared towards this. However, as it is usually the biggest purchase or sale you'll ever make, you also want a locally based estate agent who can really help support you and remove the stress involved and that's where At Home Estate and Lettings Agency come in.

35 Carfax, Horsham, RH12 1EE

01403 886288

help@athomeestates.co.uk

Testimonial 1



We had a great experience selling with At Home. Paul was super helpful and very knowledgeable about the local housing market. He secured the price for our house that he said he would. We found Nicky brilliant at calling us to keep us informed on how the chain was progressing. They contacted us again following our move to check how everything had gone. We are pleased to recommend this fantastic local business!

Testimonial 2



We could not recommend the At Home team enough, they have been absolutely amazing from the start. Paul was always available day or night for any matter, we also got our mortgage through about mortgages and Paul managed to find us the perfect mortgage. The whole team were always happy to help and were very professional, would highly recommend!

Testimonial 3



Not sure where to even start !! After both buying and selling with Paul and his team I can't praise them enough. Day or night and 7 days if required the team were available. They went way beyond what I expect any other agent would do. No 'silly' question was ever too much hassle. Paul and the rest of the team are a very hands on business and a good example of what other agents can aspire to be. Thank you all so much.

Testimonial 4



We had first class proactive service from Paul, Alex and the team, who kept on top of the process of moving from beginning to end, made the effort to manage the details and made sure we were happy every step of the way. Completely exemplary service, and we would recommend - great job!



/athomeestateagency



/HOMEeagents



/-home-estate-agency-and-lettings-ltd

Important - Please Read

These particulars do not constitute any part of an offer or contract. All statements in these details are made without liability on the part of At Home Estate And Lettings Agency or the seller.

They should not be relied upon as a statement or representation of fact and, although believed to be correct, are not guaranteed and form no part of an offer or contract. Any intending buyers must satisfy themselves as to their correctness.

Please note that all appliances and heating systems are not tested by At Home Estate And Lettings Agency and therefore no warranties can be given as to their good working order.

At Home Estate And Lettings Agency Data Quality

We are committed to comprehensive property data being made available upfront to make the home buying and selling process quicker, easier and cheaper. This is why we have partnered with Sprift, the UK's leading supplier of property-specific data.

Powered by



Contains public sector information licensed under the Open Government License v3.0

The information contained within this report is for general information purposes only and to act as a guide to the best way to market your property for the asking price.

Sprift Technologies Ltd aggregate this data from a wide variety of sources and while we endeavour to keep the information up to date and correct, we make no representations or warranties of any kind, express or implied, about the completeness, accuracy, reliability, of the information or related graphics contained within this report for any purpose.

Any reliance you place on such information is therefore strictly at your own risk. In no event will we be liable for any loss or damage including without limitation, indirect or consequential loss or damage, or any loss or damage whatsoever arising from loss of data or profits arising out of, or in connection with, the use of this report.



At Home Estate And Lettings Agency

35 Carfax, Horsham, West Sussex, RH12

1EE

01403 886288

Alex.Bethell@athomeestates.co.uk

www.athomeestates.co.uk



