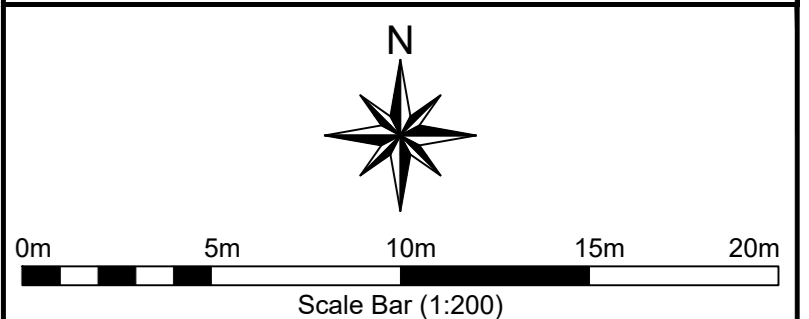




NOTES
 Survey position and orientation is to Ordnance Survey National Grid, computed using GNSS observations and Leica SmartNet RTK Network corrections.
 Wooden stakes set out as per client's instruction.

LEGEND

- Existing Fence
- Existing Wall
- Proposed Boundary
- Wooden Stake



Copyright © 2023 Ridgeway Surveys Ltd
 This drawing is the property of Ridgeway Surveys Ltd and may not be reproduced or amended without written permission. All liability will be accepted for amendments made by other parties.

REV	DATE	NOTES

CLIENT

Steve Britchford

PROJECT
 Willow Ridge, Box End Road, Bromham MK43 8LU

DRAWING
 Boundary Survey

Ridgeway Surveys
 LAND & ENGINEERING SURVEYORS

Address: Unit 10 Chislem Court, Ashridge Road, Chislem, Bucks, HP5 2PX
 Telephone: 020 8204 1087
 Email: info@ridgewaysurveys.com
 Website: www.ridgewaysurveys.com

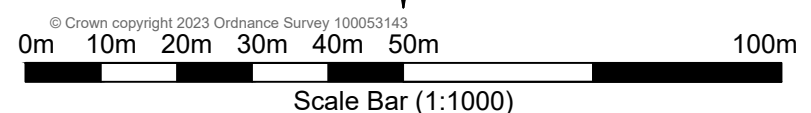

SURVEYED	DRAWN	CHECKED	DATE	SCALE
FS	FS	RB	Aug 2023	1:200@A0

JOB NO: 14023 DRAWING NO: 14023-001 REVISION:



500619
TL0049
249582

500619
TL0049
249395



NOTES

Survey position and orientation is to Ordnance Survey National Grid, computed using GNSS observations and Leica SmartNet RTK Network corrections.

LEGEND

- Existing Fence
- Existing Wall
- Boundary Position

Copyright © 2023 Ridgeway Surveys Ltd
This drawing is the copyright of Ridgeway Surveys Ltd and may not be reproduced or amended without written permission. No liability will be accepted for amendments made by other parties.

REVISION HISTORY

REV	DATE	NOTES

CLIENT

Steve Britchford

PROJECT

Willow Ridge, Box End Road,
Bromham MK43 8LU

DRAWING

Land Registry Plan
Plot 1

**Ridgeway
Surveys**

LAND & ENGINEERING SURVEYORS

Address Unit 10 Chiltern Court
Asheridge Road
Chesham
Bucks
HP5 2PX

Telephone 020 8204 1087

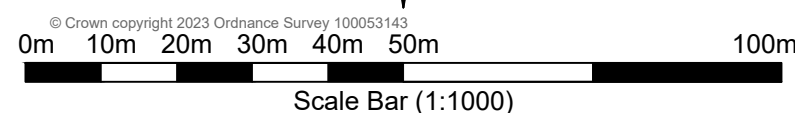
Email info@ridgewaysurveys.com

Website www.ridgewaysurveys.com



SURVEYED	DRAWN	CHECKED	DATE	SCALE
FS	FS	RB	Aug 2023	1:1000@A3

JOB NO	DRAWING NO	REVISION
14023	14023-002	



NOTES

Survey position and orientation is to Ordnance Survey National Grid, computed using GNSS observations and Leica SmartNet RTK Network corrections.

LEGEND

- Existing Fence
- Existing Wall
- Boundary Position

Copyright © 2023 Ridgeway Surveys Ltd
 This drawing is the copyright of Ridgeway Surveys Ltd and may not be reproduced or amended without written permission. No liability will be accepted for amendments made by other parties.

REVISION HISTORY

REV	DATE	NOTES

CLIENT

Steve Britchford

PROJECT

Willow Ridge, Box End Road,
 Bromham MK43 8LU

DRAWING

Land Registry Plan
 Plot 2

**Ridgeway
 Surveys**

LAND & ENGINEERING SURVEYORS

Address Unit 10 Chiltern Court
 Asheridge Road
 Chesham
 Bucks
 HP5 2PX

Telephone 020 8204 1087

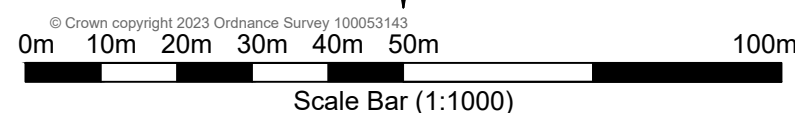
Email info@ridgewaysurveys.com

Website www.ridgewaysurveys.com



SURVEYED	DRAWN	CHECKED	DATE	SCALE
FS	FS	RB	Aug 2023	1:1000@A3

JOB NO	DRAWING NO	REVISION
14023	14023-003	



NOTES

Survey position and orientation is to Ordnance Survey National Grid, computed using GNSS observations and Leica SmartNet RTK Network corrections.

LEGEND

- Existing Fence
- Existing Wall
- Boundary Position

Copyright © 2023 Ridgeway Surveys Ltd
 This drawing is the copyright of Ridgeway Surveys Ltd and may not be reproduced or amended without written permission. No liability will be accepted for amendments made by other parties.

REVISION HISTORY

REV	DATE	NOTES

CLIENT

Steve Britchford

PROJECT

Willow Ridge, Box End Road,
 Bromham MK43 8LU

DRAWING

Land Registry Plan
 Plot 3

**Ridgeway
 Surveys**

LAND & ENGINEERING SURVEYORS

Address Unit 10 Chiltern Court
 Asheridge Road
 Chesham
 Bucks
 HP5 2PX

Telephone 020 8204 1087

Email info@ridgewaysurveys.com

Website www.ridgewaysurveys.com



SURVEYED	DRAWN	CHECKED	DATE	SCALE
FS	FS	RB	Aug 2023	1:1000@A3

JOB NO	DRAWING NO	REVISION
14023	14023-004	